



KENDALL COUNTY COMMISSIONERS COURT AGENDA REQUEST

COMMISSIONER COURT DATE: 6/22/2015

OPEN SESSION

SUBJECT	Commissioners Court Meeting Minutes
DEPARTMENT & PERSON MAKING REQUEST	County Clerk's Office Sally W. Peters, Deputy Clerk/Administrative Assistant
PHONE # OR EXTENSION #	830-249-9343, ext. 212
TIME NEEDED FOR PRESENTATION	1 minute
WORDING OF AGENDA ITEM	Consideration and action on the approval of the Minutes for June 8, 2015.
REASON FOR AGENDA ITEM	To approve the Minutes from previous Commissioners Court meeting.
IS THERE DOCUMENTATION	After approval, the minutes will be posted on the County website.
WHO WILL THIS AFFECT?	The public
ADDITIONAL INFORMATION	None



KENDALL COUNTY COMMISSIONERS COURT AGENDA REQUEST

COMMISSIONER COURT DATE: 6/22/2015
OPEN SESSION

SUBJECT	Service Awards June2015		
DEPARTMENT & PERSON MAKING REQUEST	Sheryl D'Spain Treasurer		
PHONE # OR EXTENSION #	830-249-9343 ext 220		
TIME NEEDED FOR PRESENTATION	2 Minutes		
WORDING OF AGENDA ITEM	Laurie Meadows	Attorney's office	15 years
	Desiree Terrell	Sheriff's Office	5 Years
REASON FOR AGENDA ITEM	Recognize County employees for their service to the County		
IS THERE DOCUMENTATION	No		
WHO WILL THIS AFFECT?	Countywide		
ADDITIONAL INFORMATION	None		



KENDALL COUNTY COMMISSIONERS COURT AGENDA REQUEST

COMMISSIONER COURT DATE: 6/22/2015
OPEN SESSION

SUBJECT	Kendall County Financial Transparency
DEPARTMENT & PERSON MAKING REQUEST	Darrel L. Lux, County Judge Corinna Speer, County Auditor
PHONE # OR EXTENSION #	830-249-9343, ext 213
TIME NEEDED FOR PRESENTATION	5 minutes
WORDING OF AGENDA ITEM	Presentation of the results of the application for the Texas Comptroller Leadership Circle award for on-line financial transparency in local government.
REASON FOR AGENDA ITEM	To recognize the County's efforts to be more financially transparent.
IS THERE DOCUMENTATION	No
WHO WILL THIS AFFECT?	The public
ADDITIONAL INFORMATION	None



KENDALL COUNTY COMMISSIONERS COURT AGENDA REQUEST

COMMISSIONER COURT DATE: 6/22/2015
OPEN SESSION

SUBJECT	Kendall County Historical Commission Recognition
DEPARTMENT & PERSON MAKING REQUEST	Darrel L. Lux, County Judge
PHONE # OR EXTENSION #	830-249-9343, ext 213
TIME NEEDED FOR PRESENTATION	5 minutes
WORDING OF AGENDA ITEM	Presentation of a Distinguished Service Award for the year 2014 to the Kendall County Historical Commission.
REASON FOR AGENDA ITEM	The Texas Historical Commission gives this award to County Historical Commissions who document successful preservation programs that promote the history and character of Texas.
IS THERE DOCUMENTATION	Yes
WHO WILL THIS AFFECT?	The public
ADDITIONAL INFORMATION	None

TEXAS HISTORICAL COMMISSION

PRESENTS THIS

2014

DISTINGUISHED SERVICE AWARD

TO

KENDALL COUNTY HISTORICAL COMMISSION

IN RECOGNITION OF ITS ACTIVE
AND WELL-BALANCED PRESERVATION PROGRAM

Markus
EXECUTIVE DIRECTOR

June 1, 2015

DATE



TEXAS HISTORICAL COMMISSION
real places telling real stories



KENDALL COUNTY COMMISSIONERS COURT AGENDA REQUEST

COMMISSIONER COURT DATE: 6/22/2015
OPEN SESSION

SUBJECT	Monthly Reports
DEPARTMENT & PERSON MAKING REQUEST	County Auditor's Office Corinna Speer, Auditor
PHONE # OR EXTENSION #	830-249-9343, Ext. 240
TIME NEEDED FOR PRESENTATION	5 Minutes
WORDING OF AGENDA ITEM	Consideration and action on the approval of monthly reports for May 2015.
REASON FOR AGENDA ITEM	To approve monthly reports from fee offices as required by law. To approve monthly reports from departments which collect money for services.
IS THERE DOCUMENTATION	Yes
WHO WILL THIS AFFECT?	Departments who submit a monthly report to the the County Auditor's Office.
ADDITIONAL INFORMATION	None

**FEES OF OFFICE REPORTS
FY 2015**

	OCT	NOV	DEC	JAN	FEB	MAR	APR	MAY	JUN	JUL	AUG	SEPT	Total
Animal Control	\$1,835.18	\$1,430.00	\$2,539.97	\$1,752.28	\$922.59	\$1,757.91	\$1,419.15	\$2,757.65					\$14,414.73
Brush Site	\$3,468.00	\$2,503.00	\$1,854.00	\$2,423.75	\$2,912.00	\$1,613.10	\$2,533.00	\$3,996.00					\$21,302.85
Constable 1	\$0.00	\$0.00	\$500.00	\$0.00	\$0.00	\$120.00	\$0.00	\$60.00					\$680.00
Constable 2	\$520.00	\$0.00	\$240.00	\$60.00	\$320.00	\$0.00	\$260.00	\$240.00					\$1,640.00
Constable 3	\$0.00	\$0.00	\$120.00	\$0.00	\$0.00	\$0.00	\$0.00	\$0.00					\$120.00
Constable 4	\$0.00	\$0.00	\$0.00	\$0.00	\$0.00	\$0.00		\$60.00					\$60.00
Elections-Public Info Fees	\$5.00	\$0.00	\$44.10	\$10.10	\$0.00	\$10.00	\$0.00	\$5.00					\$74.20
Health Inspector	\$945.00	\$1,685.00	\$26,390.00	\$9,720.00	\$1,500.00	\$1,405.00	\$1,585.00	\$1,320.00					\$44,550.00
Parks	\$3,900.00	\$2,500.00	\$3,620.00	\$7,020.00	\$2,930.00	\$4,210.00	\$2,830.00	\$4,700.00					\$31,710.00
Recycling	\$0.00	\$1,853.65	\$0.00	\$1,555.67	\$0.00	\$1,581.41	\$0.00	\$1,893.82					\$6,884.55
Sheriff's Office	\$778.00	\$1,330.40	\$582.38	\$1,852.96	\$362.23	\$907.50	\$963.81	\$682.05					\$7,459.33
Solid Waste-Boerne	\$8,742.65	\$8,710.00	\$10,080.50	\$8,873.01	\$7,640.02	\$9,844.00	\$9,325.00	\$10,758.50					\$73,973.68
Solid Waste-Comfort	\$338.00	\$418.00	\$485.00	\$356.00	\$419.00	\$468.00	\$470.00	\$246.00					\$3,200.00
Treasurer	\$0.00	\$0.00	\$0.00	\$5.80	\$30.00	\$0.00	\$0.00	\$0.00					\$35.80
<i>The following reports contain fees that are remitted to the State of Texas:</i>													
County Attorney Fees	\$105.00	\$55.00	\$40.00	\$40.00	\$110.00	\$170.00	\$153.10	\$166.39					\$839.49
County Clk-Criminal	\$14,824.00	\$11,217.00	\$9,352.00	\$13,703.75	\$18,932.83	\$21,021.00	\$18,515.25	\$16,219.50					\$123,785.33
County Clk-Fees of Ofc.	\$41,963.35	\$33,216.78	\$43,119.63	\$35,520.17	\$36,118.45	\$46,659.58	\$49,098.18	\$44,283.85					\$329,979.99
County Clk-Prob Fees	\$2,768.00	\$2,136.00	\$2,251.00	\$2,092.00	\$1,897.00	\$2,781.00	\$3,656.00	\$3,894.00					\$21,475.00
Development Mgt.	\$15,806.00	\$4,810.20	\$12,428.00	\$19,430.00	\$10,615.00	\$12,330.00	\$25,887.00	\$6,833.00					\$108,139.20
District Clerk-Citations	\$0.00	\$4,205.00	\$2,200.00	\$0.00	\$0.00	\$0.00	\$0.00	\$0.00					\$6,405.00
District Clerk-Civil	\$12,318.00	\$16,654.00	\$25,442.56	\$10,163.00	\$12,899.00	\$11,434.73	\$13,316.00						\$102,227.29
District Clerk-Criminal	\$2,564.06	\$3,481.73	\$4,213.49	\$5,437.03	\$3,368.21	\$5,596.09	\$4,169.82						\$28,830.43
JP 1	\$6,879.36	\$4,229.56	\$3,559.14	\$4,061.13	\$6,542.54	\$5,530.15	\$4,511.06	\$4,998.56					\$40,311.50
JP 2	\$3,281.95	\$2,844.35	\$2,940.06	\$8,911.08	\$5,061.67	\$5,526.56	\$5,805.67	\$5,079.79					\$39,451.13
JP 3	\$4,364.24	\$4,028.03	\$5,686.63	\$9,391.04	\$6,010.63	\$5,571.12	\$4,843.04	\$4,280.74					\$44,175.47
JP 4	\$22,888.38	\$12,543.90	\$17,352.14	\$18,025.09	\$19,320.18	\$17,120.48	\$18,871.52	\$15,902.58					\$142,024.27
Tax Assessor	\$81,684.45	\$62,491.54	\$80,732.56	\$327,965.23	\$168,569.91	\$87,986.85							\$809,430.54
TOTAL	\$229,978.62	\$182,343.14	\$255,773.16	\$488,369.09	\$306,481.26	\$243,644.48	\$168,212.60	\$128,377.43					\$2,003,179.78
<i>FY '14 Totals for Comparison</i>	<i>\$201,611.61</i>	<i>\$165,958.20</i>	<i>\$188,682.29</i>	<i>\$519,625.17</i>	<i>\$341,242.82</i>	<i>\$290,814.32</i>	<i>\$1,238,306.09</i>	<i>\$253,456.52</i>	<i>\$239,220.42</i>	<i>\$241,241.69</i>	<i>\$224,952.21</i>	<i>\$226,905.89</i>	<i>\$4,132,017.23</i>



KENDALL COUNTY COMMISSIONERS COURT AGENDA REQUEST

COMMISSIONER COURT DATE: 6/22/2015

OPEN SESSION

SUBJECT	Accounts Payable Claims
DEPARTMENT & PERSON MAKING REQUEST	Auditor's Office Corinna Speer, County Auditor
PHONE # OR EXTENSION #	830-249-9343, Ext. 240
TIME NEEDED FOR PRESENTATION	5 Minutes
WORDING OF AGENDA ITEM	Consideration and action on the approval of accounts payable claims for purchases, services and vendors.
REASON FOR AGENDA ITEM	To pay current accounts payable claims.
IS THERE DOCUMENTATION	Yes Financial Transparency Link / County Auditor Web Page
WHO WILL THIS AFFECT?	Departments that have AP claims
ADDITIONAL INFORMATION	None



**KENDALL COUNTY COMMISSIONERS COURT
AGENDA REQUEST**

COMMISSIONER COURT DATE: 6/22/2015 OPEN SESSION	
SUBJECT	Burn Ban
DEPARTMENT & PERSON MAKING REQUEST	Darrel L. Lux, County Judge Jefferey Fincke, Fire Marshal
PHONE # OR EXTENSION #	830-249-9343, ext. 213
TIME NEEDED FOR PRESENTATION	3 minutes
WORDING OF AGENDA ITEM	Consideration and action on the burn ban (Authority Section 352.081, Texas Local Government Code)
REASON FOR AGENDA ITEM	To determine whether or not there is a need for a ban on burning
IS THERE DOCUMENTATION	No
WHO WILL THIS AFFECT?	Countywide
ADDITIONAL INFORMATION	None



**KENDALL COUNTY COMMISSIONERS COURT
AGENDA REQUEST**

COMMISSIONER COURT DATE: 6/22/2015 OPEN SESSION	
SUBJECT	Interlocal Agreement concerning disposition of forfeited property
DEPARTMENT & PERSON MAKING REQUEST	Don Allee, County Attorney Amy Lambiase, Assistant County Attorney
PHONE # OR EXTENSION #	830-249-9343, ext. 290
TIME NEEDED FOR PRESENTATION	5 minutes
WORDING OF AGENDA ITEM	Consideration and action concerning interlocal agreement between Kendall County and the City of Boerne concerning the disposition of forfeited property and proceeds.
REASON FOR AGENDA ITEM	Pending cases investigated by the Boerne Police Department and being prosecuted by the County Attorney's office may result in the forfeiture of property and an interlocal agreement is required to direct how any forfeited property and/or proceeds will be distributed.
IS THERE DOCUMENTATION	No
WHO WILL THIS AFFECT?	County Attorney's office and the Boerne Police Department
ADDITIONAL INFORMATION	None



KENDALL COUNTY COMMISSIONERS COURT AGENDA REQUEST

COMMISSIONER COURT DATE: 6/22/2015
OPEN SESSION

SUBJECT	Cash Summary April 2015
DEPARTMENT & PERSON MAKING REQUEST	Sheryl D'Spain Treasurer
PHONE # OR EXTENSION #	830-249-9343 ext 220
TIME NEEDED FOR PRESENTATION	2 minutes
WORDING OF AGENDA ITEM	Discuss and approve cash summary for April 2015
REASON FOR AGENDA ITEM	This report is made in compliance with the provisions of Chapter 114.026 of the Local Government Code, which requires regular reporting of financial transactions for the County funds to the Commissioners Court.
IS THERE DOCUMENTATION	Yes, the report is on the County website under departments, County Treasurer
WHO WILL THIS AFFECT?	Countywide
ADDITIONAL INFORMATION	None

KENDALL COUNTY SUMMARY OF CASH BALANCES

FOR THE MONTH ENDING April 30, 2015

FUNDS	BEG BALANCE	REVENUES	EXPENDITURES	*TRANSFERS IN	*TRANSFERS OUT	ENDING BALANCE
10-General *	\$ 743,576.19	\$ 646,835.98	\$ 1,666,343.31	\$ 1,000,000.00	\$ -	\$ 724,068.86
11-Road and Bridge	\$ 382,461.55	\$ 496.73	\$ 82,476.30	\$ -	\$ -	\$ 300,481.98
12-EMS Donations	\$ 24,041.77	\$ 1,010.00	\$ 139.96	\$ -	\$ -	\$ 24,911.81
13-Courthouse Security	\$ 115,028.68	\$ 1,716.44	\$ 107.26	\$ -	\$ -	\$ 116,637.86
14-Animal Facility Donations	\$ 11,044.38	\$ 326.26	\$ -	\$ -	\$ -	\$ 11,370.64
15-Lateral Road & Bridge	\$ 129,335.80	\$ -	\$ -	\$ -	\$ -	\$ 129,335.80
16-Court Reporter Service	\$ 58,273.75	\$ 780.00	\$ 190.00	\$ -	\$ -	\$ 58,863.75
17-Hot Check	\$ 20,450.52	\$ 230.04	\$ -	\$ -	\$ -	\$ 20,680.56
18-911 Project	\$ 2,699.16	\$ -	\$ -	\$ -	\$ -	\$ 2,699.16
19-Records Mgmt(Cnty Clerk)	\$ 305,220.66	\$ 8,640.00	\$ -	\$ -	\$ -	\$ 313,860.66
20-Law Library	\$ 7,756.08	\$ 1,820.00	\$ 70.00	\$ -	\$ -	\$ 9,506.08
21-Justice Court Technology	\$ 16,464.39	\$ 695.89	\$ -	\$ -	\$ -	\$ 17,160.28
22-Justice Court Bldg Security	\$ 19,295.01	\$ 173.01	\$ -	\$ -	\$ -	\$ 19,468.02
23-County & District Technology	\$ 6,082.90	\$ 294.95	\$ -	\$ -	\$ -	\$ 6,377.85
24-Alternative Dispute Resolution	\$ 5,110.57	\$ 875.00	\$ 2,445.36	\$ -	\$ -	\$ 3,540.21
25-District Clerk Records Mgmt	\$ 60,016.08	\$ 1,506.39	\$ -	\$ -	\$ -	\$ 61,522.47
26-County Clerk Rec. Archive Fund	\$ 102,406.00	\$ 8,370.00	\$ 5,033.18	\$ -	\$ -	\$ 105,742.82
27-Vital Statistics Records	\$ 682.00	\$ 57.00	\$ -	\$ -	\$ -	\$ 739.00
28-Pre Trial Intervention	\$ 1,956.00	\$ 1,022.00	\$ -	\$ -	\$ -	\$ 2,978.00
29-LEOSE Training	\$ 42,399.58	\$ -	\$ 275.00	\$ -	\$ -	\$ 42,124.58
33-Juv Probation-State Grant	\$ 26,468.80	\$ 17,803.00	\$ 19,638.20	\$ -	\$ -	\$ 24,633.60
34-Juv Probation Title IV E	\$ 85,451.75	\$ -	\$ 294.50	\$ -	\$ -	\$ 85,157.25
35-Juvenile Probation	\$ (56,664.22)	\$ 260.00	\$ 9,439.30	\$ -	\$ -	\$ (65,843.52)
41-MVDIT Interest	\$ 807.63	\$ -	\$ 20.51	\$ -	\$ -	\$ 787.12
42-Election Services Contract	\$ 18,534.42	\$ -	\$ 3,471.25	\$ -	\$ -	\$ 15,063.17
50-Crime Victims Grant	\$ (30,208.91)	\$ 24,746.05	\$ 10,889.92	\$ -	\$ -	\$ (16,352.78)
80-Tobacco Settlement	\$ 15,591.11	\$ 19,689.13	\$ -	\$ -	\$ -	\$ 35,280.24
81-Historical Commission	\$ 12,337.48	\$ -	\$ 54.10	\$ -	\$ -	\$ 12,283.38
82-Economic Development Corp.	\$ -	\$ -	\$ -	\$ -	\$ -	\$ -
84-S.O. Abandoned Vehicles	\$ 4,952.75	\$ -	\$ -	\$ -	\$ -	\$ 4,952.75
93-Texas State Fees	\$ 234,653.53	\$ 31,944.64	\$ 85,199.84	\$ -	\$ -	\$ 181,398.33
62-Series 2007 Lim.TaxGen	\$ 19,252.58	\$ 4,442.82	\$ -	\$ -	\$ -	\$ 23,695.40
63-Series 2013 UnLim.Tax Road Bond	\$ 57,371.23	\$ 12,354.86	\$ -	\$ -	\$ -	\$ 69,726.09
64-Series 2014 Limited Tax Rfnding	\$ 48,591.18	\$ 10,181.41	\$ -	\$ -	\$ -	\$ 58,772.59
71-Herff Road Project	\$ 50,888.56	\$ 1.30	\$ 208,864.57	\$ -	\$ -	\$ (157,974.71)
90-Trust Account	\$ 745.36	\$ 0.01	\$ -	\$ -	\$ -	\$ 745.37
96-Public Grant Account	\$ (2,946.47)	\$ -	\$ -	\$ -	\$ -	\$ (2,946.47)
85-Local S.O. Forfeiture	\$ 2,477.70	\$ 0.02	\$ -	\$ -	\$ -	\$ 2,477.72
87-Federal S.O. Forfeiture	\$ 221,091.67	\$ 13,477.46	\$ 4,931.40	\$ -	\$ -	\$ 229,637.73
CASH BALANCES	\$ 2,763,697.22	\$ 809,750.39	\$ 2,099,883.96	\$ 1,000,000.00	\$ -	\$ 2,473,563.65

*Transfer from Logic

Examined and approved by Auditor's Office

Corinna Speer

Date

6/16/15



KENDALL COUNTY COMMISSIONERS COURT AGENDA REQUEST

COMMISSIONER COURT DATE: 6/22/2015
OPEN SESSION

SUBJECT	Investment Report Jan-Mar 2015 (2nd Qtr FY 2015)
DEPARTMENT & PERSON MAKING REQUEST	Sheryl D'Spain Treasurer
PHONE # OR EXTENSION #	830-249-9343 ext 220
TIME NEEDED FOR PRESENTATION	2 minutes
WORDING OF AGENDA ITEM	Discuss and approve Investment Report for Jan-Mar 2015 (2nd Qtr FY 2015)
REASON FOR AGENDA ITEM	This report is made in compliance with the provisions of Chapter 2256 of the Local Government Code, the Public Funds Investment Act, which requires quarterly reporting of the investment transactions for County funds to the Commissioners Court
IS THERE DOCUMENTATION	Yes, the report is located on the County website under departments, County Treasurer
WHO WILL THIS AFFECT?	Countywide
ADDITIONAL INFORMATION	None

Kendall County Investment Summary FY 2015

2nd Quarter FY 2015

INTEREST ON INVESTMENTS

Total interest on Frost accounts	\$ 66.02
Total interest on Logic Investments	\$ 5,511.75
Total interest on Savings accounts	\$ 147.95
Total interest on CD's	\$ 2,449.20
TOTAL INTEREST ON INVESTMENTS	<u>\$ 8,174.92</u>

TOTAL INVESTMENTS at QTR END

Total investment in Logic	\$ 23,050,412.97
Total investment in Savings accounts	\$ 200,000.00
Total investment in CD's	\$ 1,550,000.00
TOTAL INVESTMENTS	<u>\$ 24,800,412.97</u>

Investment Report examined and approved by the Auditor's office

Investment Report prepared by the Treasurer's office

Corinna Speer
Sheryl Rypien

Date

Date

6/16/15
6/16/15

FROST BANK INTEREST FY 2015

2nd Qtr Jan-Mar FY 2015	Jan. Int	Feb. Int.	Mar. Int	Total Qtr Int Earned		
	0.01%	0.01%	0.01%			
Account Name						
General (10)	\$15.52	\$20.07	\$16.80	\$52.39		
Ambulance Collections	\$0.27	\$0.11	\$0.10	\$0.48		
Local (85)	\$0.02	\$0.02	\$0.02	\$0.06		
Federal (87)	\$1.74	\$1.57	\$1.69	\$5.00		
2007 Ltd Tax Ob Bond (62)	\$0.24	\$0.31	\$0.14	\$0.69		
2013 Unlim Tax Rd Bond (63)	\$0.58	\$0.82	\$0.39	\$1.79		
2014 Ltd Tax Ref Bond(64)	\$0.51	\$0.73	\$0.33	\$1.57		
Herff Road Project (71)	\$1.01	\$1.07	\$1.76	\$3.84		
Public Grant Acct (96)	\$0.03	\$0.14	\$0.00	\$0.17		
Trust Account (90)	\$0.01	\$0.01	\$0.01	\$0.03		
Total	\$19.93	\$24.85	\$21.24	\$66.02		

Logic FY 2015

2nd Quarter FY 2015 Jan-Mar	Beginning Balance	Jan. Int. .0843%	Feb. Int. .0921%	March Int. .0999%	Deposits	Withdrawals	Ending Qtr. Balance
General	\$17,389,131.70	\$1,245.05	\$1,250.89	\$1,515.54	\$500,000.00	-\$750,000.00	\$17,143,143.18
Herff Road Project	\$4,217,287.87	\$298.91	\$280.23	\$321.17		-\$500,000.00	\$3,718,188.18
Tobacco Settlement	\$61,640.95	\$4.43	\$4.36	\$5.22			\$61,654.96
2007 Lim Tax Obl	\$514,268.86	\$36.83	\$25.83	\$28.36		-\$180,000.00	\$334,359.88
2013 Unlim Tax Rd Bd	\$560,086.19	\$40.11	\$7.56	\$0.93		-\$549,000.00	\$11,134.79
2014 Lim Tax Ref Bond	\$700,683.44	\$50.17	\$20.44	\$17.21		-\$498,000.00	\$202,771.26
Trust Account	\$1,578,802.21	\$113.04	\$111.52	\$133.95			\$1,579,160.72
TOTAL	\$25,021,901.22	\$1,788.54	\$1,700.83	\$2,022.38	\$500,000.00	(2,477,000.00)	\$23,050,412.97

**SAVINGS MONEY MARKET ACCOUNT
INVESTMENTS FY 2015**

2nd Qtr FY 2015 Jan-March	ACCT NUMBER	INTEREST RATE	BEG. BALANCE	Jan-Mar Int.	Deposit	ENDING BALANCE
Centennial(HCSB)	32535	0.30%	\$200,000.00	\$147.95		\$200,000.00
* Savings interest sent to the County						

CD INVESTMENT LIST

BANK NAME	ACCT NUMBER	AMOUNT	MATURITY DATE	INTEREST PAID BACK TO COUNTY	INTEREST RATE
Bank of Sonora	51143	\$250,000.00	1/3/2016	Qtr	0.40%
Blanco	20521	\$250,000.00	1/4/2016	Qtr	0.45%
Blanco	20647	\$250,000.00	11/27/2015	Qtr	0.65%
Centennial Bank (HCSB)	46027	\$50,000.00	11/4/2016	Qtr	0.70%
Hondo	50946	\$250,000.00	5/5/2015	Qtr	0.80%
Randolph Brooks	143831	\$250,000.00	1/9/2016	Monthly	0.76%
Security Service	9080	\$250,000.00	1/19/2016	Monthly	0.70%

CD Interest FY 2015

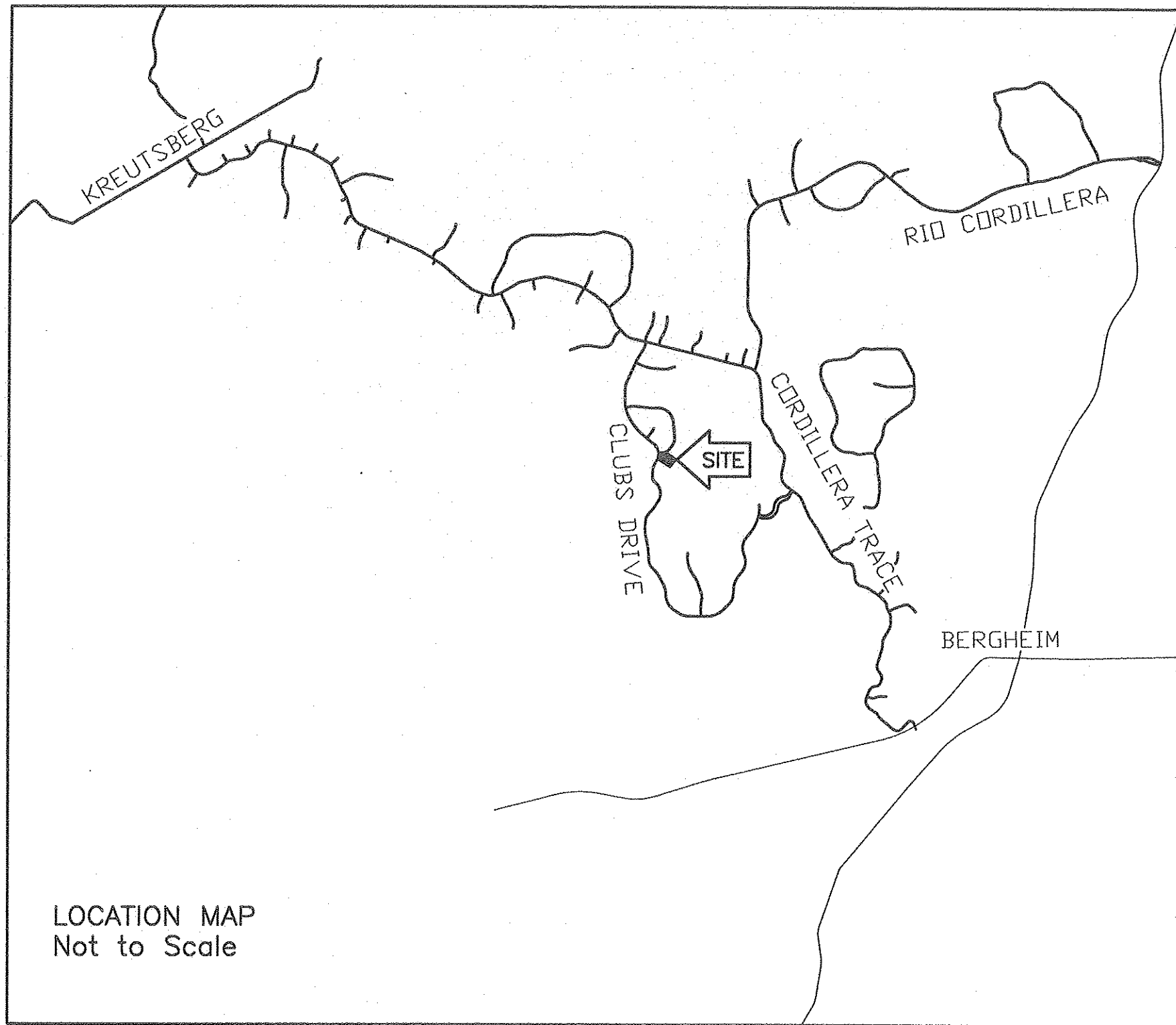
2nd Qtr FY 2015 January- March					Total CD interest earned	
BANK NAME	ACCT NUMBER	Jan. Int.	Feb Int.	Mar Int.		
Bank of Sonora	51143			\$ 246.57	\$ 246.57	
Blanco	20521			\$ 277.40	\$ 277.40	
Blanco	20647		\$ 409.59		\$ 409.59	
Centennial Bank	46027		\$ 88.22		\$ 88.22	
Hondo	50946			\$ 493.15	\$ 493.15	
Randolph Brooks	143831	\$ 153.16	\$ 145.76	\$ 161.37	\$ 460.29	
Security Service	9080	\$ 191.10	\$ 148.63	\$ 134.25	\$ 473.98	
				Total Int	\$ 2,449.20	



KENDALL COUNTY COMMISSIONERS COURT AGENDA REQUEST

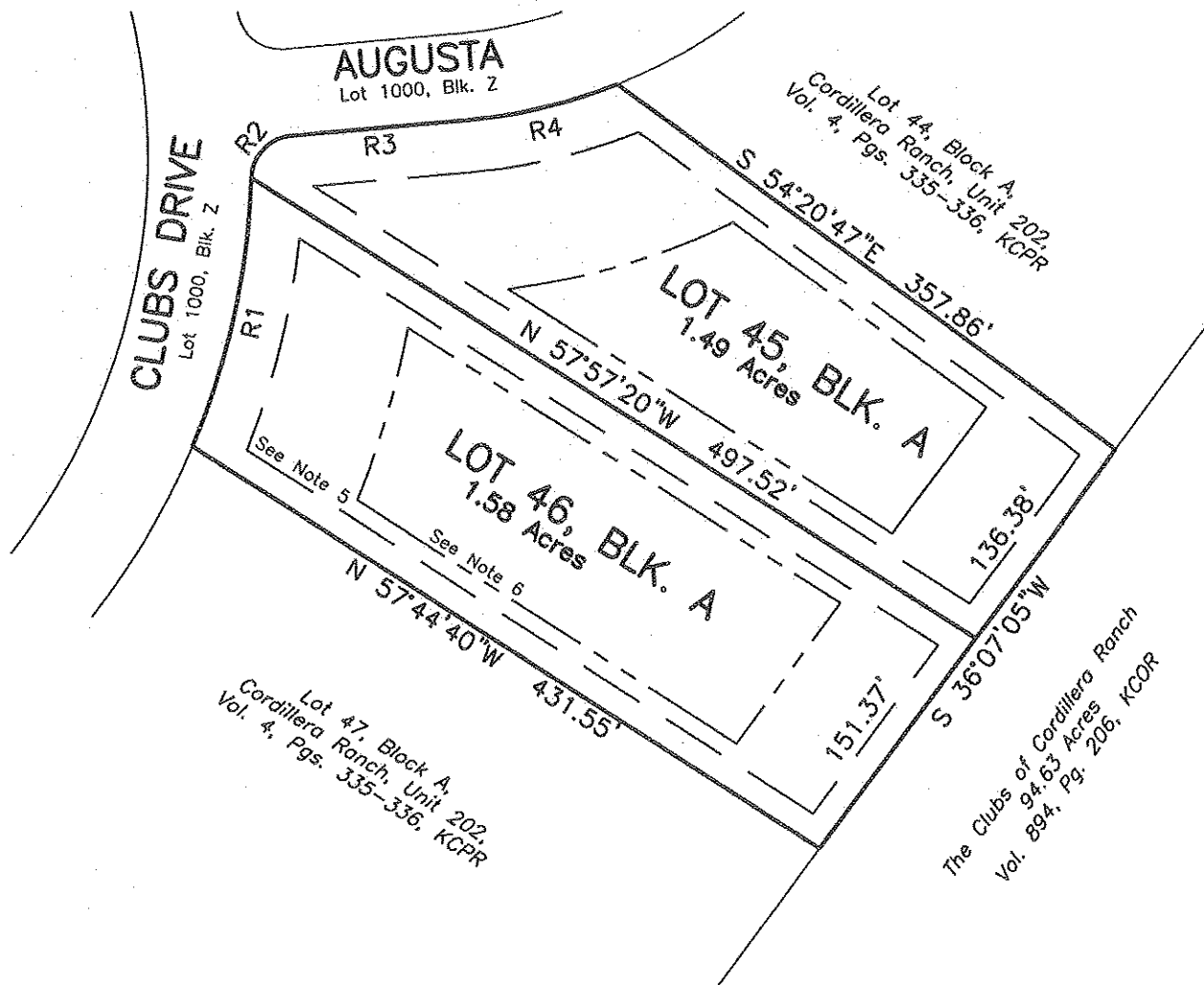
COMMISSIONER COURT DATE: 6/22/2015
OPEN SESSION

SUBJECT	Cordillera Ranch Unit 202, Block A, Lots 45 and 46 into 45A
DEPARTMENT & PERSON MAKING REQUEST	Development Management - Richard Tobolka
PHONE # OR EXTENSION #	Ext. 250
TIME NEEDED FOR PRESENTATION	5 Minutes
WORDING OF AGENDA ITEM	Consideration and action on an Amending Plat of Lots 45 & 46, Block A, Cordillera Ranch, Unit 202, Kendall County, Texas in accordance to section 209 of the Kendall County Development Rules and Regulations. The purpose of the Amending Plat is to combine Lots 45 & 46 into 45A. (Alex and Sherry Preston, Alex and Sherry Preston Management Trust, 2013).
REASON FOR AGENDA ITEM	Combining 2 Lots into 1 Lot
IS THERE DOCUMENTATION	Yes
WHO WILL THIS AFFECT?	Pct #2
ADDITIONAL INFORMATION	None



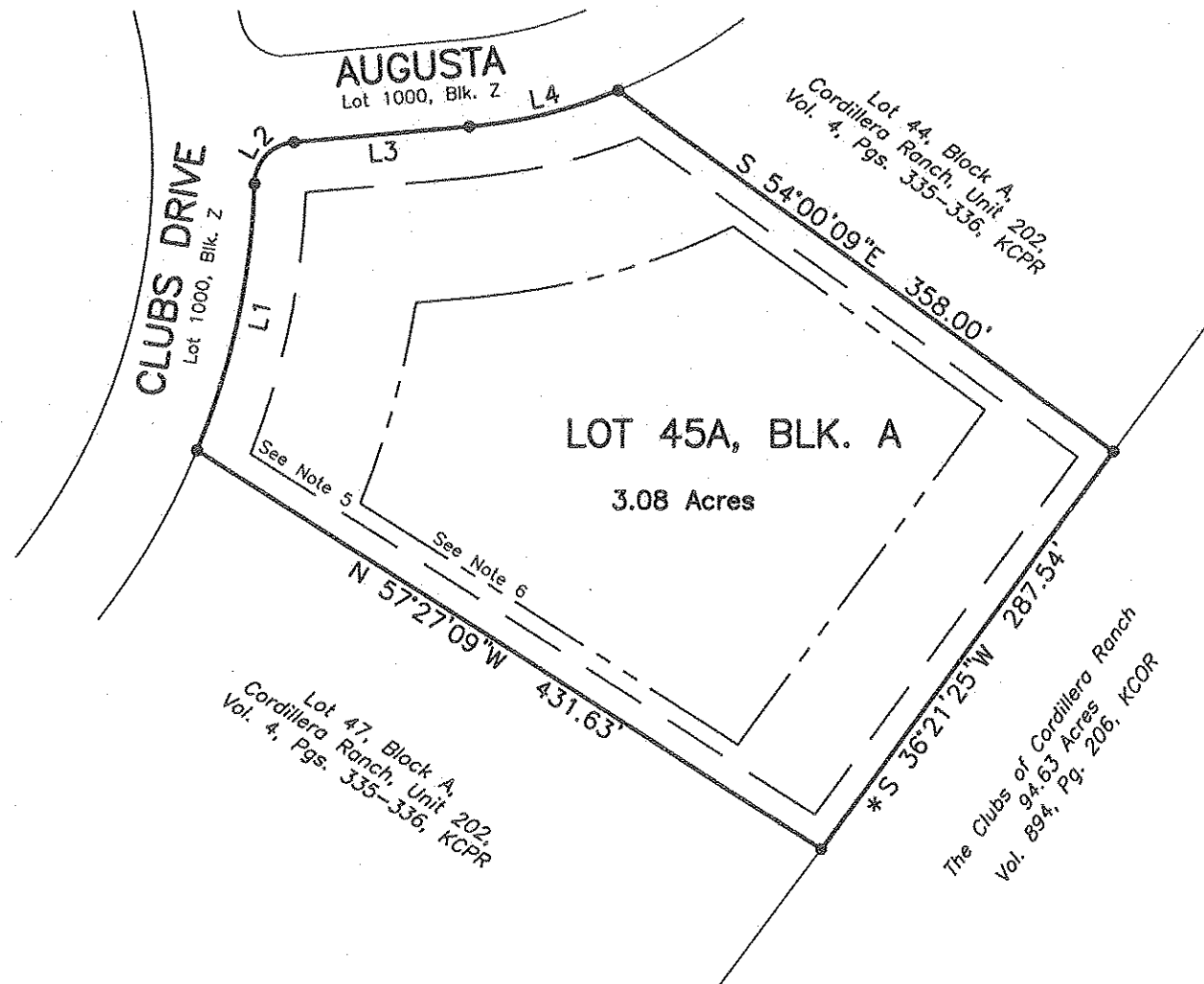
LOCATION MAP
Not to Scale

EXISTING



Course	Bearing	Distance
R1	Rad: 430.00'	Arc: 160.20'
R2	Rad: 25.00' Tan: 22.39' Chd: N 42°55'54" E	Arc: 36.52' CA: 83°41'28" 33.36'
R3	N 84°46'38" E	102.27'
R4	Rad: 305.00'	Arc: 89.60'

AMENDED



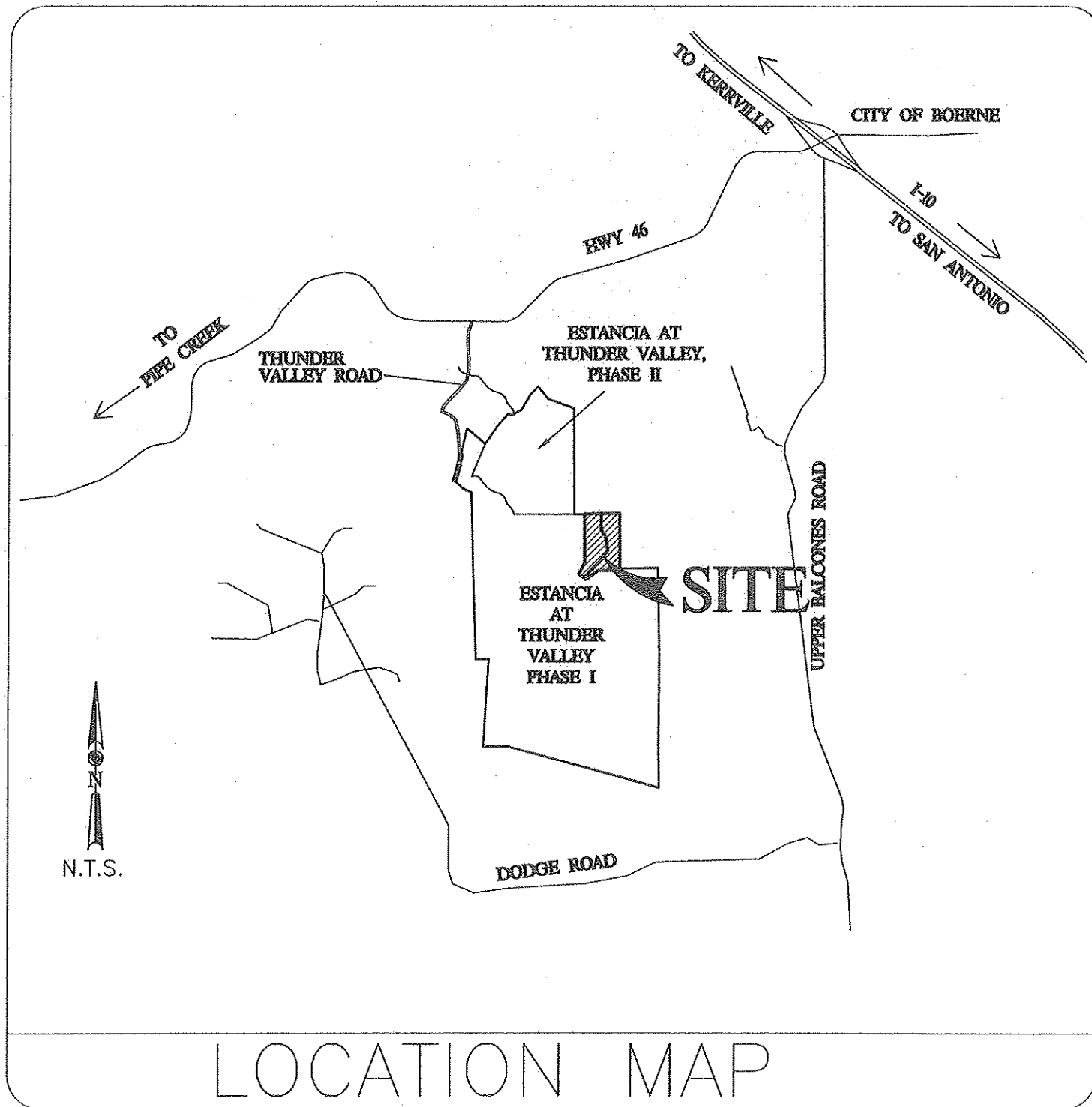
Course	Bearing	Distance
L1	Rad: 430.00' Tan: 80.97' Chd: N 12°02'05" E	Arc: 160.07' CA: 21°19'41" 159.14'
L2	Rad: 25.00' Tan: 22.64' Chd: N 43°11'08" E	Arc: 36.80' CA: 84°19'56" 33.56'
L3	N 84°57'48" E	101.99'
L4	Rad: 305.00' Tan: 45.16' Chd: N 76°36'26" E	Arc: 89.67' CA: 16°50'42" 89.35'



KENDALL COUNTY COMMISSIONERS COURT AGENDA REQUEST

COMMISSIONER COURT DATE: 6/22/2015
OPEN SESSION

SUBJECT	Amending Plat Estancia at Thunder Valley Lots 7A-1 and 8A-1 into 7A-1-a and 8A-1-a
DEPARTMENT & PERSON MAKING REQUEST	Development Management - Richard Tobolka
PHONE # OR EXTENSION #	Ext. 250
TIME NEEDED FOR PRESENTATION	5 Minutes
WORDING OF AGENDA ITEM	Consideration and action on an Amending Plat of Lots 7A-1 & 8A-1 of Estancia at Thunder Valley, Kendall County, Texas in accordance to section 209 of the Kendall County Development Rules and Regulations. The purpose of the Amending Plat is to relocate a common lot line. (Thomas Cusick Jr, 7C's Ranch Ltd).
REASON FOR AGENDA ITEM	Relocating common lot line in Lots 7A-1 & 8A-1
IS THERE DOCUMENTATION	Yes
WHO WILL THIS AFFECT?	Pct #1
ADDITIONAL INFORMATION	None



SCALE: 1" = 200'



CURVE	RADIUS	DELTA	ARC	TANGENT	BEARING	CHORD
C35	412.00	00°20'28"	2.45	1.23	S 58°32'36" E	2.45
C36	330.00	20°41'17"	119.16	60.23	S 48°01'45" E	118.51
C37	15.00	53°17'08"	13.95	7.53	S 64°19'41" E	13.45
C38	75.00	299°25'50"	391.95	43.80	S 58°44'40" W	75.64

SCALE: 1" = 200'



CURVE TABLE					
CURVE	RADIUS	LENGTH	DELTA	CHORD BEARING	CHORD LENGTH
C1	75.00'	87.82'	51°46'26"	N33° 17' 39"W	65.53'
C2	75.00'	41.76'	31°53'32"	N75° 01' 29"W	41.21'
C3	15.00'	13.95'	53°17'08"	N64° 19' 41"W	13.45'
C4	330.00'	119.15'	20°41'17"	N48° 01' 45"W	118.51'
C5	412.00'	2.45'	0°20'28"	N58° 32' 38"W	2.45'

LEGEND

②	FOUND 1/2" IRON ROD WITH A "MOS" PLASTIC CAP
③	FOUND 1/2" IRON ROD WITH A YELLOW CAP
④	FOUND COTTON SPINDLE
⑤	SET 1/2" IRON ROD WITH A RED "WATSON-HOOVER ENG. & SURVEY" PLASTIC CAP (UNLESS NOTED)

MATKINHOVER
ENGINEERING & SURVEYING
P.O. BOX 44
1370 W. A. RICHARD BLVD. #20
DALLAS, TEXAS 75208
OFFICE: (214) 341-0600 FAX: (214) 341-0097
TELETYPE: (214) 341-0600 24 HOURS FAX: (214) 341-0611
CIVIL ENGINEERS SURVEYORS LAND PLANNERS
CONSTRUCTION MANAGERS CONSULTANTS



KENDALL COUNTY COMMISSIONERS COURT AGENDA REQUEST

COMMISSIONER COURT DATE: 6/22/2015
OPEN SESSION

SUBJECT	Life Pak 12 Monitors
DEPARTMENT & PERSON MAKING REQUEST	Jeffery Fincke, EMS Administrator
PHONE # OR EXTENSION #	830-249-3721 830-249-9343 ext. 451
TIME NEEDED FOR PRESENTATION	5 minutes
WORDING OF AGENDA ITEM	Consideration and action on declaring three Life Pak 12 Monitor/Defibrillators as salvage/surplus.
REASON FOR AGENDA ITEM	The Boerne EMS Association, with money from an anonymous donor, purchased four new Life Pak 15 Monitor/Defibrillators. The Kendall County EMS department would like to trade in three of the old Life Pak 12 monitors that will be declared as salvage/surplus and keep a fourth old Life Pak 12 monitor as backup.
IS THERE DOCUMENTATION	No
WHO WILL THIS AFFECT?	This will allow Kendall County EMS to continue to provide the most up-to-date and newest technology improving patient care.
ADDITIONAL INFORMATION	The cost for the new monitors was \$131,660.36. Units were donated to Kendall County. Future cost will be to continue the service agreement as we have in the past with Physio-Control.



KENDALL COUNTY COMMISSIONERS COURT AGENDA REQUEST

COMMISSIONER COURT DATE: 6/22/2015
OPEN SESSION

SUBJECT	Emergency Response
DEPARTMENT & PERSON MAKING REQUEST	Road and Bridge: Ricky Pfeiffer , Road Supervisor
PHONE # OR EXTENSION #	830-249-9343, ext 656
TIME NEEDED FOR PRESENTATION	5 Minutes
WORDING OF AGENDA ITEM	Discuss and take action to pay Road and Bridge Employees for emergency call out time.
REASON FOR AGENDA ITEM	Special compensation for emergency call out.
IS THERE DOCUMENTATION	Yes
WHO WILL THIS AFFECT?	Road and Bridge Department payroll.
ADDITIONAL INFORMATION	None



KENDALL COUNTY COMMISSIONERS COURT AGENDA REQUEST

COMMISSIONER COURT DATE: 6/22/2015
OPEN SESSION

SUBJECT	Summary of the May Road Report.
DEPARTMENT & PERSON MAKING REQUEST	Road and Bridge: Ricky Pfeiffer , Road Supervisor
PHONE # OR EXTENSION #	830-249-9343, ext 656
TIME NEEDED FOR PRESENTATION	5 Minutes
WORDING OF AGENDA ITEM	Give a summary of the road activities for May.
REASON FOR AGENDA ITEM	Report the progress of road work.
IS THERE DOCUMENTATION	Yes.
WHO WILL THIS AFFECT?	County wide progress report.
ADDITIONAL INFORMATION	None



Kendall County Road & Bridge Monthly Report May 2015

Route	Address	Location	Activity	Details	W.O. No	Date
Precinct 1						
Cleaning and Debris						
UPPER BALCONES RD		@ 1 miles.	Debris Removal	Pick up debris on road.	RD-1706-15	5/6/15
UPPER BALCONES RD		@ 0 to 4.19 miles.	Roadway Inspection	Checked various roads.	RD-1749-15	5/13/15
Contractor Work						
SCENIC LOOP RD	42		Pothole Repair; Contractor	Repair potholes and shoulders.	RD-1779-15	5/18/15
SCENIC LOOP RD	42		Pothole Repair; Contractor	Repair potholes and shoulders.	RD-1887-15	5/18/15
UPPER BALCONES RD		#28, 223, 308, 309, 1570, 7.	Pothole Repair; Contractor	Repair potholes and shoulders.	RD-1888-15	5/18/15
UPPER BALCONES RD		#28, 223, 308, 309, 570, 7.	Pothole Repair; Contractor	Repair potholes and shoulders.	RD-1780-15	5/18/15
UPPER BALCONES RD	9		Pothole Repair; Contractor	Repair potholes and shoulders.	RD-1781-15	5/19/15
UPPER BALCONES RD		#9, 115, 101.	Pothole Repair; Contractor	Repair potholes and shoulders.	RD-1889-15	5/19/15
UPPER BALCONES RD		#7, 11, 126, 216.	Pothole Repair; Contractor	Repair potholes and shoulders.	RD-1892-15	5/20/15
UPPER BALCONES RD		#216, 126, 11, 113.	Pothole Repair; Contractor	Repair potholes and shoulders.	RD-1894-15	5/27/15
Flood Related						
BALCONES RD WEST		@ .28 miles.	Debris Removal	Clean out low water crossing.	RD-1796-15	5/20/15
BALCONES RD WEST		@ .35 miles.	Debris Removal	Clean up debris and culvert pipe.	RD-1916-15	5/27/15
MATTICK LN		@ .0 to .20 miles.	Debris Removal	Sweep debris off of road.	RD-1906-15	5/14/15
N SCHOOL ST		@ 0 to .55 miles.	Roadway Inspection	Checked roads for flood damage.	RD-1744-15	5/13/15
UPPER BALCONES RD		@ 4.19 miles.	Debris Removal	Remove debris and clean culvert.	RD-1784-15	5/19/15
UPPER BALCONES RD		@ 2.8 miles.	Debris Removal	Clean up debris.	RD-1797-15	5/20/15
UPPER BALCONES RD		@ 3.4 miles.	Debris Removal	Clean up debris.	RD-1915-15	5/27/15
Maintenance						
UPPER BALCONES RD		@ .0. to .30 miles.	Road Surface	Repair potholes in road.	RD-1913-15	5/14/15
UPPER BALCONES RD		@ .25 miles.	Road Surface	Repair potholes.	RD-1846-15	5/19/15
UPPER BALCONES RD		@ 0.0 to .30 miles.	Road Surface	Repair potholes in the road.	RD-1847-15	5/20/15
Miscellaneous						
E SAN ANTONIO AVE	201		Training	Training at Court House for H.R. workshop.	RD-1692-15	5/5/15
Total WO's For Pct 1 21						

Route	Address	Location	Activity	Details	W.O. No	Date
Precinct 2						
Contractor Work						
CASCADE CAVERNS RD		#113, 122, 124.	Pothole Repair; Contractor	Repair potholes and shoulders.	RD-1890-15	5/19/15
OLD FREDERICKSBURG RD	39		Pothole Repair; Contractor	Repair potholes and shoulders.	RD-1891-15	5/19/15
Flood Related						
AMMANN RD		@ 0 to 5.37 miles.	Roadway Inspection	Checked roads for flood damage.	RD-1742-15	5/13/15
JACOB DR		@ .10 miles.	Road Surface	Patch soft spot.	RD-1839-15	5/29/15
OLD SAN ANTONIO RD		@ .0 to 1.86 miles.	Roadway Inspection	Checked roads for flood damage.	RD-1735-15	5/13/15
SANDY OAKS DR		@ 0 to 1.0 miles.	Roadway Inspection	Checked roads for flood damage.	RD-1741-15	5/13/15
SAVANNAH JON BLVD		@ 0 to .96 miles.	Roadway Inspection	Checked roads for flood damage.	RD-1740-15	5/13/15
SHARON DR		@ 0 to 1.06 miles.	Roadway Inspection	Checked roads for flood damage.	RD-1743-15	5/13/15
WYATT TRAIL		@ 0 to .93 miles.	Roadway Inspection	Checked roads for flood damage.	RD-1739-15	5/13/15
Herbicides and Vegetation						
FRIENDLY HILLS ESTATES		@ All 7.7 Acres.	Post Pest Management	Spray both sides for broadleaf weeds.	RDH-1078-15	5/20/15
OAK RIDGE RD		@ 0 to 1.31 miles. 2.3 Acres.	Post Pest Management	Spray both sides for broadleaf weeds.	RDH-1077-15	5/20/15
SPRING CREEK RD		@ 0 to 2.1 miles. 3.9 Acres.	Post Pest Management	Spray both sides for broadleaf weeds.	RDH-1076-15	5/20/15
Miscellaneous						
VARIOUS RD		Precint 2	Roadway Inspection	Check Guthrie and Old Curry Creek roads.	RD-1758-15	5/14/15
Non Road and Bridge						
CHARGER BLVD	202		Chipping	Grinding brush.	RD-1685-15	5/4/15
CHARGER BLVD	202		Chipping	Grinding Brush	RD-1695-15	5/5/15
CHARGER BLVD	202		Chipping	Grinding brush.	RD-1720-15	5/11/15
CHARGER BLVD	202		Grind brush	Tub grinder stuck in mud could not grind.	RD-1823-15	5/26/15
CHARGER BLVD	202		Chipping	Grinding brush.	RD-1859-15	5/27/15
Total WO's For Pct 2		18				

Route	Address	Location	Activity	Details	W.O. No	Date
Precinct 3						
Brush						
STEEL VALLEY DR		@ .1 to .2 miles.	Right-of-Way Clearing	Cut low hanging limbs.	RD-1795-15	5/20/15
WASP CREEK RD		@ 0 to .27 miles.	Right-of-Way Clearing	Overhead cutting and stump pick up.	RD-1681-15	5/4/15
Flood Related						
ACKER RD		@ 5.3 and 5.4 miles.	Barricades	Close and open road.	RD-1761-15	5/14/15
ACKER RD		@ 5.2 and 5.3 miles.	Barricades	Put out barricades.	RD-1764-15	5/15/15
CRABAPPLE RD		@ 3.0 to 7.6 miles.	Debris Removal	Clean debris from road.	RD-1806-15	5/24/15
EDGE FALLS RD		@ 1.7 and 2.0 miles.	Barricades	Put out barricades.	RD-1765-15	5/17/15
EDGE FALLS RD		@ 1.9 miles.	Debris Removal	Remove debris from bridge.	RD-1771-15	5/18/15
EDGE FALLS RD		@ 3.6 to 8.8 miles.	Debris Removal	Clear road and crossings of debris.	RD-1819-15	5/25/15
EDGE FALLS RD		@ 1.8 miles.	Debris Removal	Clear debris off bridge.	RD-1820-15	5/26/15
EDGE FALLS RD		@ 1.9 miles.	Debris Removal	Clean debris off bridge.	RD-1832-15	5/28/15
EDGE FALLS RD		@ 1.8 miles.	Debris Removal	Clean debris from under bridge.	RD-1838-15	5/28/15
EDGE FALLS RD		@ 1.8 miles.	Debris Removal	Clear debris off road.	RD-1840-15	5/29/15
EDGE FALLS RD		@ 314 and 314A markers.	Barricades	Set swing gates and barricades.	RD-1865-15	5/29/15
EDGE FALLS RD		@ 1.8 miles.	Debris Removal	Clear debris off road by hand.	RD-1841-15	5/31/15
ERNST RD		@ 1.0 miles.	Debris Removal	Clean debris from culvert pipe.	RD-1835-15	5/28/15
MARQUARDT RD		@ 3.5 miles.	Debris Removal	Clean bridge of mud due to flooding.	RD-1824-15	5/26/15
MOUNTAIN CREEK TRAIL		@ 1.9 miles.	Barricades	Put barricades beside wash out.	RD-1818-15	5/24/15
OLD BLANCO RD		@ 4.6 miles.	Debris Removal	Remove debris from culvert pipe and road.	RD-1773-15	5/18/15
OLD BLANCO RD		@ .0 to 5.5 miles.	Debris Removal	Clead debris from road.	RD-1809-15	5/24/15
SATTLER RD		@ 3.6 miles.	Debris Removal	Remove loose asphalt from road.	RD-1834-15	5/28/15
SEVEN SISTERS DR		@ 2.0 to 2.3 miles.	Debris Removal	Sweep road.	RD-1786-15	5/20/15
SEVEN SISTERS DR	140		Debris Removal	Clean debris in front of culvert pipe.	RD-1836-15	5/28/15
VARIOUS RD		Precinct 3	Debris Removal	Check roads.	RD-1807-15	5/24/15
VARIOUS RD		Precinct 3.	Roadway Inspection	Check roads for damage.	RD-1830-15	5/27/15
WALNUT GROVE NORTH		@ 1.5 miles.	Culvert Work	Unclogged culvert pipe, removed debris.	RD-1815-15	5/24/15
WENGENROTH RD		@ 3.0 miles.	Debris Removal	Clean debris.	RD-1760-15	5/14/15
WENGENROTH RD		@ 3. miles.	Debris Removal	Remove debris from culvert pipe.	RD-1772-15	5/18/15
WENGENROTH RD		@ .0 to 3.6 miles.	Debris Removal	Clead debris and gravel off road.	RD-1808-15	5/24/15
WENGENROTH RD		@ 3.0 miles.	Debris Removal	Clear debris off crossing.	RD-1821-15	5/26/15
Herbicides and Vegetation						
EMERALD HL		@ 0 to .70 miles. 1.6 Acres.	Post Pest Management	Spray both sides for broadleaf weeds.	RDH-1075-15	5/20/15
LEWIS RD		@ .0 to .8 Miles 1.8 Acres.	Post Pest Management	Spray both sides for broadleaf weeds.	RDH-1072-15	5/20/15
RIVER RANCH RD		@ 0 to 1.63 miles. 3.0 Acres.	Post Pest Management	Spray both sides for broadleaf weeds.	RDH-1074-15	5/20/15
RIVER TRAIL SUBD.		@ All 4.9 Acres.	Post Pest Management	Spray both sides for broadleaf weeds.	RDH-1073-15	5/20/15

Route	Address	Location	Activity	Details	W.O. No	Date
Maintenance						
BLUESTEM LN	77		Ditch Maintenance	Clean out culvert pipe.	RD-1700-15	5/6/15
BREEZE WAY	25		Culvert Work	Clean out culvert pipe.	RD-1698-15	5/6/15
BROOKS XING	325		Road Surface	Sweep road and driveway.	RD-1702-15	5/6/15
BROOKS XING	167		Road Surface	Sweep road and driveway.	RD-1703-15	5/6/15
LAUREN LN		0 to .2 miles.	Road Surface	Sweep road and cul-de-sac.	RD-1701-15	5/6/15
N SOMEDAY DR		@ .35 miles.	Road Surface	Remove gravel from road.	RD-1696-15	5/6/15
SEEWALD RD	6		Ditch Maintenance	Clean ditch line.	RD-1697-15	5/6/15
WALNUT GROVE RD		@ 2.3 miles.	Ditch Maintenance	Clean culvert pipe with pipe and water.	RD-1800-15	5/20/15
Miscellaneous						
BREEZE WAY		@ .4 miles.	Haul equipment	Move equipment.	RD-1659-15	5/4/15
FM 3351 N	1133		Labor Various	Clean equipment.	RD-1754-15	5/14/15
VARIOUS RD		Precinct 3.	Roadway Inspection	Check roads.	RD-1756-15	5/14/15
VARIOUS RD		Precinct 3.	Roadway Inspection	Check roads.	RD-1757-15	5/14/15
Total WO's For Pct 3		45				

Route	Address	Location	Activity	Details	W.O. No	Date
Precinct 4						
Brush						
BROADWAY	629	And 603	Right-of-Way Clearing	Cut low hanging limbs.	RD-1725-15	5/12/15
COUNTRY LN		@ .2 to .37 miles.	Right-of-Way Clearing	Cut and chip brush in ROW.	RD-1687-15	5/5/15
COUNTRY LN		@ .1 to .2 miles.	Right-of-Way Clearing	Cut brush in ROW.	RD-1705-15	5/6/15
COUNTRY LN		@ .2 to .34 miles.	Right-of-Way Clearing	Cut brush in RI	RD-1713-15	5/7/15
COUNTRY LN		@ .2 to .34 miles.	Right-of-Way Clearing	Cut low hanging limbs.	RD-1721-15	5/11/15
COUNTRY LN		@ .0 to .2 miles.	Right-of-Way Clearing	Cut low hanging limbs.	RD-1723-15	5/12/15
FIFTH ST		@ .2 to .3 miles.	Right-of-Way Clearing	Overhead tree trimming.	RD-1722-15	5/11/15
GREEN CEDAR RD		@ 0 to .1 miles.	Right-of-Way Clearing	Cut brush in ROW.	RD-1793-15	5/20/15
POSSUM CREEK RD		@ .1 miles.	Right-of-Way Clearing	Limb in ROW.	RD-1789-15	5/20/15
SADDLE WOOD TRL		@ 0 to .1 miles.	Right-of-Way Clearing	Cut brush in ROW.	RD-1801-15	5/21/15
SIXTH ST		@ .02 miles.	Right-of-Way Clearing	Cut low hanging limbs.	RD-1724-15	5/12/15
UPPER SISTERDALE RD		@ 3 to 3.41 miles.	Right-of-Way Clearing	Cut brush in ROW.	RD-1802-15	5/21/15
Cleaning and Debris						
FIFTH ST	400		Brush Removal	Cut and remove limb from road.	RD-1716-15	5/9/15
OLD #9 HWY		@ 3.6 miles.	Tree Removal	Cut tree on road.	RD-1753-15	5/14/15
POEHNERT RD		@ .1 & .3 miles.	Brush Removal	Remove brush off road.	RD-1752-15	5/14/15
SPARKLING SPRINGS DR		@ .6 miles.	Brush Removal	Remove brush from grate at crossing.	RD-1863-15	5/28/15
WARING WELFARE RD		@ 0 to 9.81 miles.	Debris Removal	Clean debris and remove barricades.	RD-1759-15	5/14/15
Contractor Work						
FLAT ROCK CREEK RD		@ 1.5 miles.	Pothole Repair; Contractor	Repair potholes and shoulders.	RD-1900-15	5/29/15
OLD COMFORT RD		# 102, 35.	Pothole Repair; Contractor	Repair potholes and shoulders.	RD-1898-15	5/28/15
SEVENTH ST		@ wash out.	Pothole Repair; Contractor	Repair potholes and shoulders.	RD-1899-15	5/28/15
WARING WELFARE RD		#100, 101.	Pothole Repair; Contractor	Repair potholes and shoulders.	RD-1782-15	5/19/15
WARING WELFARE RD	113		Pothole Repair; Contractor	Repair potholes and shoulders.	RD-1893-15	5/20/15
WARING WELFARE RD	1226		Pothole Repair; Contractor	Repair potholes and shoulders.	RD-1895-15	5/27/15
WARING WELFARE RD		#101, 126.	Pothole Repair; Contractor	Repair potholes and shoulders.	RD-1896-15	5/28/15
WARING WELFARE RD		@ Cravey Road.	Pothole Repair; Contractor	Repair potholes and shoulders.	RD-1897-15	5/28/15
WARING WELFARE RD		@ Little Joshua Creek Road.	Pothole Repair; Contractor	Repair potholes and shoulders.	RD-1901-15	5/29/15
Flood Related						
BROADWAY		@ Cypress creek.	Barricades	Replace broken barricade.	RD-1825-15	5/27/15
CRAVEY RD		@ 1.7 & 1.8 miles.	Barricades	Set baricades on Cravey Road	RD-1745-15	5/13/15
CRAVEY RD		@ 1.7 miles.	Barricades	Check flood guage accuracy.	RD-1785-15	5/20/15
FABRA OAKS RD		@ .0 to .67 miles.	Roadway Inspection	Checked roads for flood damage.	RD-1738-15	5/13/15
FABRA WAY		@ .0 to .05 miles.	Roadway Inspection	Checked roads for flood damage.	RD-1737-15	5/13/15
FLAT ROCK CREEK RD		@ 2.7 miles.	Debris Removal	Sweep road.	RD-1791-15	5/20/15

Route	Address	Location	Activity	Details	W.O. No	Date
Flood Related						
FLAT ROCK CREEK RD		@ 2.0 miles.	Debris Removal	Remove debris from road.	RD-1908-15	5/24/15
GILES RANCH RD		@ 1.1 miles.	Debris Removal	Remove debris at low water crossing.	RD-1854-15	5/24/15
GLENN OAKS DR	204		Debris Removal	Sweep driveway off.	RD-1918-15	5/21/15
HEIN RD		@ .01 & .06 miles.	Barricades	Set baricades on Hein Road	RD-1746-15	5/13/15
HEIN RD		@ .01 to .8 miles.	Debris Removal	Sweep debris off road.	RD-1763-15	5/14/15
HIGH ST		@ 1.33 miles.	Debris Removal	Remove debris from bridge.	RD-1775-15	5/18/15
HIGH ST		@ 1.25 miles.	Debris Removal	Remove debris.	RD-1770-15	5/18/15
HIGH ST		@ 1.33 miles.	Debris Removal	Clean debris from bridge.	RD-1794-15	5/20/15
HIGH STREET RD		@ 0.0 miles.	Debris Removal	Clean debris off of bridge.	RD-1769-15	5/18/15
HOLIDAY RD	144		Debris Removal	Remove debris from road.	RD-1774-15	5/18/15
HOLIDAY RD		@ 7.2 miles.	Debris Removal	Gravel on road.	RD-1783-15	5/19/15
HOLIDAY RD		@ 3.0 miles.	Debris Removal	Culvert pipe clogged.	RD-1813-15	5/24/15
LINDNER BR		@ .01 miles.	Debris Removal	Clean mud off road.	RD-1762-15	5/14/15
LITTLE JOSHUA CREEK RD		@ 1.2 to 1.3 miles.	Debris Removal	Put base and gravel on approach to bridge.	RD-1827-15	5/27/15
MILL DAM RD		@ River bridge.	Debris Removal	Clear debris off bridge.	RD-1816-15	5/24/15
OAK TRL		@ .01 miles.	Debris Removal	Clean gravel off drive way.	RD-1844-15	5/18/15
OLD #9 HWY		@ 0.0 to 10.6 miles.	Debris Removal	Remove debris at various locations.	RD-1855-15	5/24/15
OLD #9 HWY		@ 4.0 miles.	Road Surface	Add base to road where asphalt washed away.	RD-1853-15	5/24/15
OLD #9 HWY	204		Debris Removal	Remove debris and gravel from road.	RD-1812-15	5/24/15
OLD #9 HWY		@ 9.5 miles.	Debris Removal	Cleared culvert pipe of debris.	RD-1914-15	5/27/15
POEHNERT RD		@ .0 to .20 miles.	Debris Removal	Sweep debris off of road.	RD-1907-15	5/14/15
POSSUM CREEK RD		@ 1.8 to 1.9 miles.	Debris Removal	Sweep road.	RD-1792-15	5/20/15
RIVER BEND RD	118		Debris Removal	Sweep road.	RD-1790-15	5/20/15
RIVER BEND RD		@ .06 miles.	Debris Removal	Clear debris off bridge.	RD-1817-15	5/24/15
RIVER BEND RD		@ .6 and 1.2 miles.	Barricades	Put out barricades.	RD-1814-15	5/24/15
RIVER BEND RD	118	@ 1.2 miles.	Debris Removal	Move debris, Bridge not passable, washed out.	RD-1811-15	5/24/15
SEVENTH ST		@ .4 miles.	Debris Removal	Remove debris from bridge.	RD-1852-15	5/24/15
SPANISH PASS RD		@ .0. to 2.64 miles.	Debris Removal	Sweep gravel off of road.	RD-1912-15	5/27/15
SPARKLING SPRINGS DR		@ .4 miles.	Debris Removal	Remove debris from grate.	RD-1917-15	5/27/15
THIRD ST		@ High Street.	Brush Removal	Remove debris from road.	RD-1909-15	5/24/15
TOWER RD		@ .0. to 2.7 miles.	Debris Removal	Sweep gravel off of road.	RD-1911-15	5/27/15
UPPER CIBOLO CREEK RD		@ 3.5 to 5.57 miles.	Debris Removal	Clean debris at low water crossing.	RD-1788-15	5/20/15
UPPER CIBOLO CREEK RD		@ .1 miles.	Road Surface	Repair road to allow traffic to flow.	RD-1851-15	5/23/15
UPPER CIBOLO CREEK RD		@ .1 miles.	Road Surface	Add base to road.	RD-1861-15	5/28/15
UPPER CIBOLO CREEK RD		@ 3.6 to 5.0 miles.	Debris Removal	Load and haul gravel off of road.	RD-1862-15	5/28/15
UPPER SISTERDALE RD		@ West Sister Creek.	Debris Removal	Remove debris from crossing.	RD-1777-15	5/19/15
UPPER SISTERDALE RD		@ 6.6 miles.	Debris Removal	Clean debris in front of culvert pipe.	RD-1837-15	5/28/15
UPPER SISTERDALE RD		@ 3.2 to 6.6 miles.	Debris Removal	Clean debris off crossing and road..	RD-1833-15	5/28/15

Route	Address	Location	Activity	Details	W.O. No	Date
Flood Related						
VALLEY VIEW TRL		@ .2 to .3 miles.	Debris Removal	Sweep road.	RD-1787-15	5/20/15
VARIOUS RD		Precinct 4.	Barricades	Put out barricades and check roads.	RD-1766-15	5/17/15
VARIOUS RD		Precinct 4.	Barricades	Set out barricades various roads PCT4.	RD-1805-15	5/23/15
VARIOUS RD		Precinct 4.	Barricades	Check various roads and set barricades.	RD-1850-15	5/23/15
VARIOUS RD		Precinct 4.	Barricades	Set barricades.	RD-1810-15	5/24/15
VARIOUS RD		Precinct 4.	Roadway Inspection	Check roads for damage.	RD-1831-15	5/27/15
W FABRA LN		@ .0 to .8 miles.	Roadway Inspection	Checked roads for flood damage.	RD-1736-15	5/13/15
W FABRA LN	106		Debris Removal	Remove asphalt from low water crossing.	RD-1910-15	5/27/15
WARING WELFARE RD		@ 6.2 to 6.5 miles.	Debris Removal	Clean debris off of bridge in Waring.	RD-1768-15	5/17/15
WARING WELFARE RD		@ 6.2 miles.	Debris Removal	Clean debris out of river bridge.	RD-1778-15	5/18/15
WARING WELFARE RD		@ 1.3 miles.	Road Surface	Repair road surface.	RD-1845-15	5/18/15
WARING WELFARE RD		@ 1.2 miles.	Debris Removal	Pick up broken asphalt from washout.	RD-1848-15	5/21/15
WARING WELFARE RD		@ 1.1 miles.	Barricades	Set barricades.	RD-1856-15	5/25/15
WARING WELFARE RD		@ 1.0 miles.	Debris Removal	Remove debris and unclog culvert.	RD-1857-15	5/25/15
WARING WELFARE RD		@ 3.8 miles.	Debris Removal	Remove debris from bridge.	RD-1858-15	5/25/15
WARING WELFARE RD		@ 6.4 miles.	Debris Removal	Clear debris from bridge.	RD-1822-15	5/26/15
WARING WELFARE RD		@ 1.0 miles.	Debris Removal	Remove gravel and put in base.	RD-1828-15	5/27/15
WARING WELFARE RD		@ 45 and 45A markers.	Barricades	Set barricades.	RD-1866-15	5/30/15
ZOELLER LN		@ 2.3 miles.	Debris Removal	Clean off river bridge.	RD-1829-15	5/27/15
ZOELLER LN	305		Debris Removal	Removed buckled pavement, put in gravel.	RD-1826-15	5/27/15
Herbicides and Vegetation						
UPPER SISTERDALE RD		@ .0 miles. .7 Acres.	Post Pest Management	Spray cattle guard and drainage ditch.	RDH-1079-15	5/20/15
Maintenance						
ALAMO RD		@ 1.8 miles.	Road Surface	Patched pothole on shoulder of road.	RD-1729-15	5/12/15
GILES RANCH RD		@ 0 to .5 miles.	Road Surface	Blade road.	RD-1682-15	5/4/15
GILES RANCH RD		Moved from shop.	Labor Various	Move units 29 & 118 to job site from shop.	RD-1683-15	5/4/15
GILES RANCH RD		@ .5 to 1.0 miles.	Road Surface	Blade Road.	RD-1690-15	5/5/15
GILES RANCH RD		@ 1.0 to 1.5 miles.	Road Surface	Blade road and clean ditches.	RD-1710-15	5/6/15
GILES RANCH RD		@ 1.5 to 2.2 miles.	Road Surface	Blade road and clean ditches.	RD-1711-15	5/7/15
GLENN OAKS DR		@ .05 miles.	Road Surface	Repair pot hole in roadway.	RD-1849-15	5/21/15
HOLIDAY RD		@ 8.3 miles.	Road Surface	Move unit 25 to Holiday Road.	RD-1686-15	5/5/15
HOLIDAY RD		@ 8.2 to 8.6 miles.	Road Surface	Blade road.	RD-1718-15	5/11/15
HOLIDAY RD		@ 8.3 to 8.6 miles.	Road Surface	Blade road and haul equipment.	RD-1726-15	5/12/15
OLD #9 HWY		@ 1.9 miles.	Road Surface	Patched hole on shoulder of road.	RD-1707-15	5/6/15
OLD #9 HWY		@ 3.5 miles.	Road Surface	Worked on soft spot in road.	RD-1730-15	5/12/15
OLD #9 HWY		@ 5.5 miles.	Road Surface	Worked on soft spot in road.	RD-1731-15	5/12/15
SABINE RD	117		Ditch Maintenance	Clean out culvert pipes.	RD-1704-15	5/6/15

Route	Address	Location	Activity	Details	W.O. No	Date
Maintenance						
SPRING VALLEY DR	110		Mailbox Approach	Add black base under mailbox.	RD-1714-15	5/7/15
UPPER SISTERDALE RD		Moved from Kendalia yard.	Labor Various	Haul #37 from Kendailia to shop then job site.	RD-1684-15	5/4/15
UPPER SISTERDALE RD		@ 6.6 to 7.0 miles.	Road Surface	Blade road.	RD-1660-15	5/4/15
UPPER SISTERDALE RD		@ 5.6 to 7 miles.	Road Surface	Blade Road.	RD-1691-15	5/5/15
UPPER SISTERDALE RD		@ 4.8 to 6.1 miles.	Road Surface	Blade road.	RD-1699-15	5/6/15
UPPER SISTERDALE RD		@ 5.1 to 5.9 miles.	Road Surface	Blade road.	RD-1712-15	5/7/15
UPPER SISTERDALE RD		@ 5.0 to 5.8 miles.	Road Surface	Blade road.	RD-1798-15	5/20/15
UPPER SISTERDALE RD		@ 5.5 to 5.6 miles.	Road Surface	Blade road.	RD-1804-15	5/21/15
VALLEY VIEW		@ .6 to 1.1 miles.	Road Surface	Blade road.	RD-1776-15	5/19/15
VALLEY VIEW		@ .2 to .8 miles.	Road Surface	Blade road.	RD-1803-15	5/21/15
WARING WELFARE RD		@ 1.87 miles.	Ditch Maintenance	Set grade and blue tops in drainage ditch.	RD-1727-15	5/12/15
WARING WELFARE RD		@ 2 miles.	Road Surface	Patch pothole.	RD-1751-15	5/14/15
WARING WELFARE RD		@ 1.8 miles.	Ditch Maintenance	Clean clogged ditch.	RD-1799-15	5/20/15
Miscellaneous						
OAK ACRES LN	176		Labor Various	Fix ruts in grass where vehicle drove.	RD-1864-15	5/28/15
OLD #9 HWY		@ 8.6 miles.	Debris Removal	Removed brush from culvert pipe.	RD-1734-15	5/13/15
OLD COMFORT RD	3		Labor Various	Moved bedding rock from bin to hill.	RD-1732-15	5/13/15
SIXTH ST	429		Labor Various	Hauled equipment to new job site.	RD-1717-15	5/11/15
VALLEY VIEW TRL		Move from shop.	Haul equipment	Haul equipment from shop to job site.	RD-1750-15	5/14/15
VARIOUS RD		Precinct 4.	Roadway Inspection	Checked various roads.	RD-1747-15	5/13/15
VARIOUS RD		Precinct 4.	Roadway Inspection	Checked various roads.	RD-1748-15	5/13/15
VARIOUS RD		Precinct 4.	Roadway Inspection	Check roads for debris and flooding.	RD-1733-15	5/13/15
VARIOUS RD		Precinct 4.	Roadway Inspection	Check various roads.	RD-1755-15	5/14/15
VARIOUS RD		Precinct 4.	Roadway Inspection	Check various roads.	RD-1767-15	5/17/15
New Construction						
SIXTH ST	429		Drainage Structure Work	Pot hole gas line, haul culvert pipes.	RD-1728-15	5/12/15
Non Road and Bridge						
FM 289	702		Labor Various	Set up car port at Animal Control.	RD-1693-15	5/5/15
FM 289	702		Labor Various	Assist Robert Kensey at animal control.	RD-1708-15	5/6/15
FM 289	648		Labor Various	Cut out dirt in 4-H arena.	RD-1709-15	5/6/15
FM 289	648		Labor Various	Cut dirt out of 4-H arena.	RD-1715-15	5/7/15

Total WO's For Pct 4 133

Route	Address	Location	Activity	Details	W.O. No	Date
<i>Precinct</i> COB						
Non Road and Bridge						
CHARGER BLVD	202	Brush site.	Chipping	Grinding Brush	RD-1694-15	5/5/15
CHARGER BLVD	202	Brush site.	Chipping	Grinding brush.	RD-1719-15	5/11/15
CHARGER BLVD	202	Brush site.	Chipping	Grinding brush.	RD-1860-15	5/27/15
CHARGER BLVD	202	Brush Site.	Chipping	Grind Brush.	RB-1404-15	5/5/15
CHARGER BLVD	202	Brush Site.	Chipping	Grind Brush.	RB-1405-15	5/5/15
Total WO's For Pct COB		5				

<u>Route</u>	<u>Address</u>	<u>Location</u>	<u>Activity</u>	<u>Details</u>	<u>W.O. No</u>	<u>Date</u>
Total Work Orders	222					



KENDALL COUNTY COMMISSIONERS COURT AGENDA REQUEST

COMMISSIONER COURT DATE: 6/22/2015
OPEN SESSION

SUBJECT	Summary of May Operations report.
DEPARTMENT & PERSON MAKING REQUEST	Kendall County Operations: Jean Maxwell, Operations Supervisor
PHONE # OR EXTENSION #	830-249-9343, ext 652
TIME NEEDED FOR PRESENTATION	5 Minutes
WORDING OF AGENDA ITEM	Give a summary of the activities performed by Operations
REASON FOR AGENDA ITEM	Report the progress of Operations.
IS THERE DOCUMENTATION	Yes.
WHO WILL THIS AFFECT?	County wide sign report.
ADDITIONAL INFORMATION	None.



Kendall County Operations Monthly Report

May-2015

Route	Address	Location	Activity	Details	W.O. No	Date
Precinct	1					
Signs						
DODGE RD	16	Fabricate at shop.	Fabricate	Fabricate 911 address plate.	SI-1495-15	5/21/15
PRESTON TRL	254	Fabricate at shop.	Fabricate	Fabricate 911 address plate.	SI-1491-15	5/20/15
UPPER BALCONES RD		@ 4.1 miles.	Install	Install new delineator.	SI-1471-15	5/18/15
UPPER BALCONES RD		@ 4.1 miles.	Repair	Repair flood guage support.	SI-1470-15	5/18/15
<hr/>						
Total WO's For Pct 1 4						

Route	Address	Location	Activity	Details	W.O. No	Date
Precinct	2					
Signs						
CHARGER BLVD	202	Fabricate at shop.	Fabricate	Fabricate new mulch signs for brush site.	SI-1452-15	5/12/15
CHARGER BLVD	202	Fabricate at shop.	Fabricate	Fabricate old mulch signs for brush site.	SI-1453-15	5/12/15
OLD FREDERICKSBURG RD		@ 1.6 miles.	Repair	Repair flood guage support.	SI-1472-15	5/18/15
OLD FREDERICKSBURG RD		@ 1.6 miles.	Replace	Replace missing delineator.	SI-1473-15	5/18/15
OLD FREDERICKSBURG RD		@ 1.4 miles.	Close road	Close swing gate.	SI-1474-15	5/18/15
PRADO XING	192	Fabricate at shop.	Fabricate	Fabricate 911 address plate.	SI-1489-15	5/20/15
RIVER MOUNTAIN DR	701	Fabricate at shop.	Fabricate	Fabricate 911 address plate.	SI-1490-15	5/20/15
Total WO's For Pct 2		7				

Route	Address	Location	Activity	Details	W.O. No	Date
Precinct 3						
Signs						
BREEZE WAY		@ .9 miles.	Install	Dip sign.	SI-1420-15	5/5/15
BRITTS LN		@ .05 miles.	Install	Install missing dip sign.	SI-1443-15	5/7/15
BROOKS XING		@ .13 miles.	Install	Install dip sign.	SI-1488-15	5/20/15
CRABAPPLE RD		@ 5.2 miles.	Repair	Repair downed chevrons.	SI-1456-15	5/14/15
CRABAPPLE RD		@ 1.6 miles.	Install	Install temporary rough road sign.	SI-1527-15	5/28/15
ED LN		@ .01 miles.	Trim Brush	Trim brush for visibility of yeild sign.	SI-1439-15	5/7/15
EDGE FALLS RD		@ 5.3 miles.	Delineator Replace	Replace bent over delineator.	SI-1459-15	5/15/15
EDGE FALLS RD		@ 3.25 miles.	Delineator Replace	Replace two bent over delineators.	SI-1458-15	5/15/15
EDGE FALLS RD		@ .15 miles.	Repair	Repair downed swing gate.	SI-1457-15	5/15/15
ERNST RD		@ .09 miles.	Repair	Repair flood guage and delineator.	SI-1514-15	5/26/15
FM 473		Fabricate at shop.	Fabricate	Fabricate FM 473 Road sign.	SI-1486-15	5/20/15
LAUREN LN		@ .02 miles.	Install	30mph Speed limit sign.	SI-1419-15	5/5/15
LAUREN LN		@ .02 miles.	Install	Road ends sign.	SI-1418-15	5/5/15
LUX RANCH RD		@ .01 miles.	Install	Install street name signs.	SI-1487-15	5/20/15
LUX RANCH RD		Fabricate at shop.	Fabricate	Fabricate Lux Ranch Road sign.	SI-1485-15	5/20/15
OLD BLANCO RD		@ .9 miles.	Install	Install three new delineators.	SI-1525-15	5/28/15
OLD BLANCO RD		@ 1.9 miles.	Install	Install temporary rough road sign.	SI-1526-15	5/28/15
WALNUT GROVE RD		@ 1.85 miles.	Replace	Replace U channel for chevron.	SI-1440-15	5/7/15
WALNUT GROVE RD		@ 2.85 miles.	Trim Brush	Trim brush for visibility of flood guage sign.	SI-1438-15	5/7/15
WALNUT GROVE RD		@ 2.35 miles.	Trim Brush	Trim brush for visibility of speed limit sign.	SI-1445-15	5/7/15
WALNUT GROVE RD		@ 1.95 miles.	Install	Install missing nut on sign.	SI-1444-15	5/7/15
WENGENROTH RD		@ 2.2 miles.	Install	Install 20mph sign.	SI-1417-15	5/5/15
WENGENROTH RD		@ 2.9 miles.	Install	Install cow symbol sign.	SI-1412-15	5/5/15
WENGENROTH RD		@ 2.9 miles.	Install	Install use cautionl sign.	SI-1413-15	5/5/15
WENGENROTH RD		@ 2.9 miles.	Install	Install 20mph sign.	SI-1414-15	5/5/15
WENGENROTH RD		@ 2.2 miles.	Install	Install cow symbol sign.	SI-1415-15	5/5/15
WENGENROTH RD		@ 2.2 miles.	Install	Install use caution sign.	SI-1416-15	5/5/15
WENGENROTH RD	206	Fabricate at shop.	Fabricate	Fabricate 911 address plate	SI-1446-15	5/7/15

Total WO's For Pct 3

28

Route	Address	Location	Activity	Details	W.O. No	Date
Precinct	4					
Signs						
ALLEN RD		@ 0.7 miles.	Place or Remove Temp Sign	Place small barricade.	SI-1499-15	5/27/15
CEMETARY ST		@ .02 miles.	Repair	Repair flood guage.	SI-1509-15	5/26/15
CRAVEY RD		@ .2 miles.	Repair	Repair flood guage.	SI-1475-15	5/18/15
CRAVEY RD		@ .3 miles..	Repair	Repair bent over delineator.	SI-1484-15	5/20/15
CRAVEY RD		@ 1.5 miles.	Place or Remove Temp Sign	Place large barricade w/road closed sign.	SI-1502-15	5/27/15
CRAVEY RD		@ 0.03 miles.	Place or Remove Temp Sign	Place large barricade & road closed sign.	SI-1496-15	5/27/15
EDGEWOOD DR		@ .01 miles.	Relocate	Relocate stop sign for visibility issue.	SI-1455-15	5/14/15
FIFTH ST		@ .7 miles.	Repair	Repair bent delineator.	SI-1425-15	5/6/15
FLAT ROCK CREEK RD		@ 2.1 miles.	Install	Install two new delineators.	SI-1510-15	5/26/15
FLAT ROCK CREEK RD		@ .05 miles.	Install	Place temporary rough road signs out.	SI-1533-15	5/28/15
GILES RANCH RD		@ 1.0 miles.	Delineator Repair	Repair Delineator.	SI-1449-15	5/12/15
GILES RANCH RD		@ 1.0 miles.	Delineator Work	Install 2 delineators.	SI-1450-15	5/12/15
GILES RANCH RD		@ .8 miles.	Welding	Repair cattle guard.	SI-1448-15	5/12/15
GREEN CEDAR RD		@ .1 miles.	Install	Install stop ahead sign.	SI-1478-15	5/19/15
HEIN RD		@ .2 miles.	Repair	Repair flood guage.	SI-1476-15	5/18/15
HEIN RD		@ .3 miles.	Repair	Repair flood guage.	SI-1477-15	5/18/15
HEIN RD		@ 0.5 miles.	Place or Remove Temp Sign	Place large barricade & road closed sign.	SI-1498-15	5/27/15
HEIN RD		@ 0.01 miles.	Place or Remove Temp Sign	Place large barricade & road closed sign.	SI-1497-15	5/27/15
HOLIDAY RD		@ 6.6 miles.	Replace	Replace missing delineators.	SI-1423-15	5/6/15
HOLIDAY RD		@ 7.0 miles.	Replace	Replace missing delineator.	SI-1428-15	5/6/15
HOLIDAY RD		@ 7.3 miles.	Replace	Replace missing delineator.	SI-1427-15	5/6/15
HOLIDAY RD		@ 7.9 miles.	Replace	Replace missing delineator.	SI-1430-15	5/6/15
HOLIDAY RD		@ 7.8 miles.	Replace	Replace missing delineator.	SI-1431-15	5/6/15
HOLIDAY RD		@ 8.0 miles.	Replace	Replace missing delineator.	SI-1429-15	5/6/15
HOLIDAY RD		@ 7.6 miles.	Replace	Replace missing delineator.	SI-1426-15	5/6/15
HOLIDAY RD		@ 4.3 miles.	Replace	Replace missing delineators.	SI-1424-15	5/6/15
LAKE SIDE CIR		@ .01 miles.	Install	Install temporary rough road sign.	SI-1520-15	5/28/15
LAKE SIDE CIR		@ .09 miles.	Install	Install and repair delineators.	SI-1521-15	5/28/15
LAKE SIDE CIR		@ 1.40 miles.	Install	Install and repair delineators.	SI-1522-15	5/28/15
OLD #9 HWY		@ 2.3 miles.	Delineator Repair	Repair bent delineator.	SI-1451-15	5/12/15
OLD #9 HWY		@ 1.3 miles.	Install	Install three new delineators.	SI-1511-15	5/26/15
OLD #9 HWY		@ 4.0 miles.	Install	Install new flood guage.	SI-1512-15	5/26/15
OLD #9 HWY		@ 4.8 miles.	Install	Install two new delineators.	SI-1513-15	5/26/15

Route	Address	Location	Activity	Details	W.O. No	Date
Signs						
OLD #9 HWY		@ 1.1 miles.	Install	Place temporary rough road signs out.	SI-1532-15	5/28/15
OLD #9 HWY		@ 4.9 miles.	Repair	Repair bent over delineator and chevron.	SI-1530-15	5/28/15
OLD #9 HWY		@ 4.1 miles.	Install	Place temporary rough road signs out.	SI-1531-15	5/28/15
OLD COMFORT RD		Fabricate at shop.	Fabricate	Fabricate Use Caution sign.	SI-1421-15	5/5/15
OLD COMFORT RD		Fabricate at shop.	Fabricate	Fabricate red flags sign.	SI-1422-15	5/5/15
OLD COMFORT RD		@ .6 miles.	Delineator Repair	Repair delineators and flood guage.	SI-1506-15	5/27/15
PANKRATZ RD		@ .99 miles.	Trim Brush	Trim brush for end maintenance sign.	SI-1434-15	5/6/15
PEEK RANCH RD	21	Fabricate at shop.	Fabricate	Fabricate 911 address plate	SI-1447-15	5/7/15
POEHNERT RD		@ .01 miles..	Install	Install temporary stop sign.	SI-1482-15	5/20/15
RIVER BEND RD		@ 1.3 miles.	Place or Remove Temp Sign	Place large barricade w/bridge closed sign.	SI-1500-15	5/27/15
RIVER BEND RD		@ 1.6 miles.	Place or Remove Temp Sign	Place large barricade w/bridge closed sign.	SI-1501-15	5/27/15
SABINE RD		@ .9 miles.	Install	Install small barricade.	SI-1534-15	5/28/15
SEVENTH ST		@ .01 miles.	Repair	Repair stop sign pole.	SI-1433-15	5/6/15
SHOOTING CLUB RD	41	Fabricate at shop.	Fabricate	Fabricate 911 address plate.	SI-1494-15	5/21/15
SKY LINE DR		@ Holiday.	Pick up trash.	Pick up trash from trash pick up.	SI-1411-15	5/5/15
SPANISH PASS RD		@ 2.0 miles.	Install	Replace missing delineator.	SI-1435-15	5/7/15
SPANISH PASS RD		@ 2.4 miles.	Trim Brush	Trim brush for visibility of intersection sign.	SI-1437-15	5/7/15
SPANISH PASS RD		@ 2.2 miles.	Trim Brush	Trim brush for visibility of DIP sign.	SI-1436-15	5/7/15
SPARKLING SPRINGS DR		@ .4 miles.	Repair	Repair downed flood guage.	SI-1460-15	5/18/15
UPPER CIBOLO CREEK RD		@ .05 miles.	Repair	Repair swing gate, not swinging.	SI-1454-15	5/14/15
UPPER CIBOLO CREEK RD		@ 4.7 miles.	Install	Install new delineator.	SI-1462-15	5/18/15
UPPER CIBOLO CREEK RD		@ 6.1 miles.	Repair	Replace bolt in flood guage.	SI-1464-15	5/18/15
UPPER CIBOLO CREEK RD		@ 5.8 miles.	Install	Install new missing delineator.	SI-1466-15	5/18/15
UPPER CIBOLO CREEK RD		@ 3.7 miles.	Repair	Replace bolt in flood guage.	SI-1463-15	5/18/15
UPPER CIBOLO CREEK RD		@ 4.8 miles.	Repair	Repair downed flood guage.	SI-1461-15	5/18/15
UPPER CIBOLO CREEK RD		@ 5.8 miles.	Repair	Replace bolt in flood guage.	SI-1465-15	5/18/15
UPPER CIBOLO CREEK RD		@ 4.4 miles.	Repair	Repair flood guage and delineators.	SI-1515-15	5/28/15
UPPER CIBOLO CREEK RD		@ 3.5 miles.	Repair	Repair delineator.	SI-1518-15	5/28/15
UPPER CIBOLO CREEK RD		@ 4.2 miles.	Repair	Repair delineator. Install reflectors.	SI-1519-15	5/28/15
UPPER CIBOLO CREEK RD		@ 2.7 miles.	Repair	Repair delineator.	SI-1517-15	5/28/15
UPPER CIBOLO CREEK RD		@ .05 miles.	Install	Install temporary rough road sign.	SI-1516-15	5/28/15
UPPER SISTERDALE RD		@ 6.6 miles.	Repair	Repair flood guage support.	SI-1467-15	5/18/15
UPPER SISTERDALE RD		@ 6.6 miles.	Debris Removal	Remove log from across road.	SI-1469-15	5/18/15
UPPER SISTERDALE RD		@ 6.6 miles.	Install	Install new delineator.	SI-1468-15	5/18/15
UPPER SISTERDALE RD		@ 2.3 miles.	Repair	Weld sucker rod on cattle guard.	SI-1493-15	5/21/15
UPPER SISTERDALE RD		@ .05 miles.	Repair	Weld sucker rod on cattle guard.	SI-1492-15	5/21/15
W FABRA LN		@ .05 miles.	Trim Brush	Trim brush for visibility of stop sign.	SI-1442-15	5/7/15

Route	Address	Location	Activity	Details	W.O. No	Date
Signs						
W FABRA LN		@ .01 miles.	Trim Brush	Trim brush for visibility of stop sign.	SI-1441-15	5/7/15
W FABRA LN		@ .2 miles.	Install	Install temporary rough road sign.	SI-1523-15	5/28/15
W FABRA LN		@ .33 miles.	Install	Install temporary rough road sign.	SI-1524-15	5/28/15
WARING WELFARE RD		@ .25 miles.	Install	Install street name sign.	SI-1479-15	5/19/15
WARING WELFARE RD		Fabricate at shop.	Fabricate	Fabricate road name sign.	SI-1480-15	5/19/15
WARING WELFARE RD		@ .22 miles..	Repair	Repair bent over delineator.	SI-1483-15	5/20/15
WARING WELFARE RD		@ 2.0 miles..	Install	Install temporary 45mph sign.	SI-1481-15	5/20/15
WARING WELFARE RD		@ 6.3 miles.	Delineator Repair	Repair delineators and install new reflectors.	SI-1505-15	5/27/15
WARING WELFARE RD		@ .2 miles.	Place or Remove Temp Sign	Place rough road sign out.	SI-1507-15	5/27/15
WARING WELFARE RD		@ 2.7 miles.	Delineator Repair	Install new reflectors.	SI-1503-15	5/27/15
WARING WELFARE RD		@ 3.8 miles.	Delineator Repair	Install delineators and repair flood guage.	SI-1504-15	5/27/15
WARING WELFARE RD		@ 1.2 miles.	Repair	Repair flood guage and bent delineator.	SI-1508-15	5/27/15
WARING WELFARE RD		@ 1.35 miles.	Install	Install temporary rough road sign.	SI-1529-15	5/28/15
WARING WELFARE RD		@ .8 miles.	Install	Install temporary rough road sign.	SI-1528-15	5/28/15
WEST ST		@ .02 miles.	Repair	Repair pulled out.	SI-1432-15	5/6/15

Total WO's For Pct 4

85

<u>Route</u>	<u>Address</u>	<u>Location</u>	<u>Activity</u>	<u>Details</u>	<u>W.O. No</u>	<u>Date</u>
Total Work Orders	124					



KENDALL COUNTY COMMISSIONERS COURT AGENDA REQUEST

COMMISSIONER COURT DATE: 6/22/2015
OPEN SESSION

SUBJECT	AJW Project - Grant 7215022
DEPARTMENT & PERSON MAKING REQUEST	County Auditor's Office Corinna Speer, County Auditor
PHONE # OR EXTENSION #	830-249-9343 Ext. # 240
TIME NEEDED FOR PRESENTATION	5 minutes
WORDING OF AGENDA ITEM	Consideration and action to approve the Contractor / Company Agreement with AJW Architectural Products. This agreement is a requirement of the Texas Capital Fund Contract No. 7215022
REASON FOR AGENDA ITEM	Approve Contractor / Company Agreement
IS THERE DOCUMENTATION	No
WHO WILL THIS AFFECT?	Precinct # 4 residents, Commissioners Court
ADDITIONAL INFORMATION	None



KENDALL COUNTY COMMISSIONERS COURT AGENDA REQUEST

COMMISSIONER COURT DATE: 6/22/2015

OPEN SESSION

SUBJECT	AJW Project - Grant 7215022
DEPARTMENT & PERSON MAKING REQUEST	County Auditor's Office Corinna Speer, County Auditor
PHONE # OR EXTENSION #	830-249-9343 Ext. # 240
TIME NEEDED FOR PRESENTATION	5 Minutes
WORDING OF AGENDA ITEM	Consideration and action to approve the letter for installation of 3-Phase electric facilities and provide electrical service to the AJW manufacturing facility. This agreement is a requirement of the Texas Capital Fund Contract No. 7215022
REASON FOR AGENDA ITEM	Approve Electric Installation and Service Letter
IS THERE DOCUMENTATION	No
WHO WILL THIS AFFECT?	Precinct # 4 residents, Commissioners Court
ADDITIONAL INFORMATION	None



KENDALL COUNTY COMMISSIONERS COURT AGENDA REQUEST

COMMISSIONER COURT DATE: 6/22/2015
OPEN SESSION

SUBJECT	AJW Project - Grant 7215022
DEPARTMENT & PERSON MAKING REQUEST	County Auditor's Office Corinna Speer, County Auditor
PHONE # OR EXTENSION #	830-249-9343 Ext. # 240
TIME NEEDED FOR PRESENTATION	5 Minutes
WORDING OF AGENDA ITEM	Consideration and action to approve the Contract with LNV Engineering for the AJW Project. This agreement is a requirement of the Texas Capital Fund Contract No. 7215022
REASON FOR AGENDA ITEM	Approve Engineering Contract
IS THERE DOCUMENTATION	No
WHO WILL THIS AFFECT?	Precinct # 4 residents, Commissioners Court
ADDITIONAL INFORMATION	None



KENDALL COUNTY COMMISSIONERS COURT AGENDA REQUEST

COMMISSIONER COURT DATE: 6/22/2015
OPEN SESSION

SUBJECT	AJW Project - Grant 7215022
DEPARTMENT & PERSON MAKING REQUEST	County Auditor's Office Corinna Speer, County Auditor
PHONE # OR EXTENSION #	830-249-9343 Ext. # 240
TIME NEEDED FOR PRESENTATION	5 Minutes
WORDING OF AGENDA ITEM	Consideration and action to approve the Special Condition letter requiring AJW to obtain all applicable permits. This agreement is a requirement of the Texas Capital Fund Contract No. 7215022
REASON FOR AGENDA ITEM	Approve Permit Letter
IS THERE DOCUMENTATION	No
WHO WILL THIS AFFECT?	Precinct # 4 residents, Commissioners Court
ADDITIONAL INFORMATION	None



KENDALL COUNTY COMMISSIONERS COURT AGENDA REQUEST

COMMISSIONER COURT DATE: 6/22/2015 OPEN SESSION	
SUBJECT	Parks Department Administrator Job Description
DEPARTMENT & PERSON MAKING REQUEST	Rick Tobolka, Parks Director
PHONE # OR EXTENSION #	830-249-9343, ext 250
TIME NEEDED FOR PRESENTATION	10 minutes
WORDING OF AGENDA ITEM	Consideration and action on revising the Park Administrator job description.
REASON FOR AGENDA ITEM	Duties and responsibilities
IS THERE DOCUMENTATION	No
WHO WILL THIS AFFECT?	Parks Department
ADDITIONAL INFORMATION	None



KENDALL COUNTY COMMISSIONERS COURT AGENDA REQUEST

COMMISSIONER COURT DATE: 6/22/2015

OPEN SESSION

SUBJECT	Information technology and processing system
DEPARTMENT & PERSON MAKING REQUEST	Darrel L. Lux, County Judge
PHONE # OR EXTENSION #	830-249-9343, ext 213
TIME NEEDED FOR PRESENTATION	15 minutes
WORDING OF AGENDA ITEM	Report on status of information technology and processing system for County Jail, Sheriff's Department, J.P. Courts, Clerks' offices and County Attorney's office. Action as necessary.
REASON FOR AGENDA ITEM	County has been evaluating systems being used by other counties and evaluating what action the County should take.
IS THERE DOCUMENTATION	No
WHO WILL THIS AFFECT?	Offices indicated
ADDITIONAL INFORMATION	None